

# Totogatic drainage reference levels

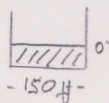
June 14<sup>th</sup> 3" in 4hrs

Measured June 16th

June 19/20<sup>th</sup> 1 3/4" in 36hrs

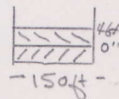
Measured June 23rd

ref. height = 0"



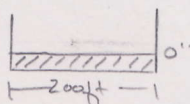
Old 53 Bridge

ref. height = +4ft



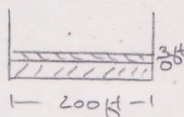
Gilmore Lake Outlet

ref. Height = 0"



Gilmore Lake

ref. Height = +3ft

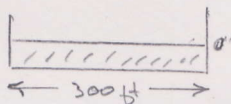


ref. Height = 0"

Bending Branch

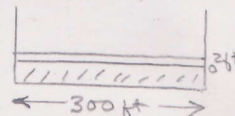
ref. Height = +2.5ft

ref. Height = 0"



M. Flowage

ref. Height = +2ft



ref. Height = 0"

ref. Height = +0 - 2 inches

June 23<sup>rd</sup>

Ref. +4'

Ref. 0" old 53 bridge  
June 16<sup>th</sup>

Gilmore outlet

Gilmore Lake

Gilmore Flood Condition  
Gilmore Normal level

Bending Branch

M. Flowage

